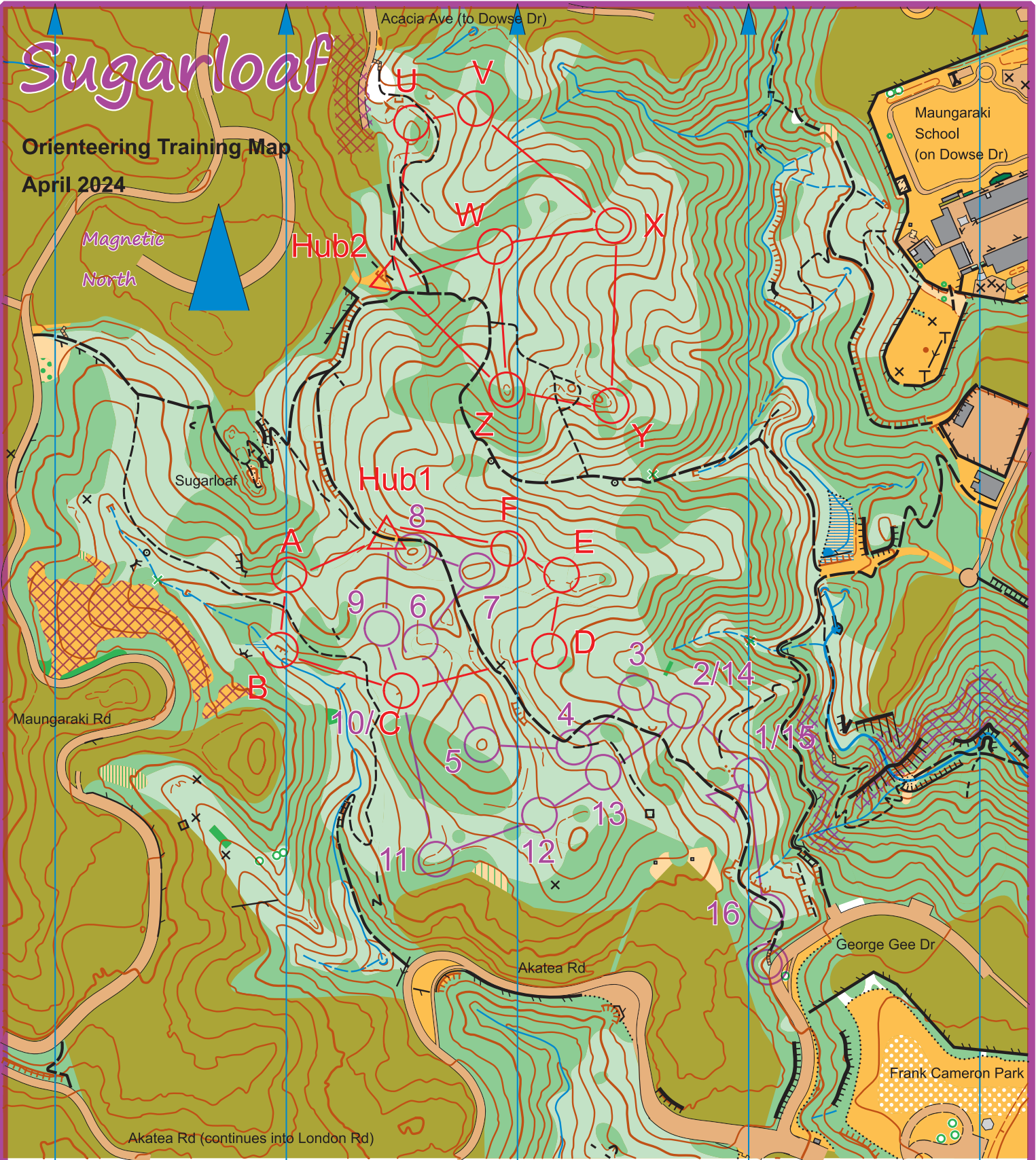


Sugarloaf

Orienteering Training Map
April 2024

Magnetic
North









Scale 1:3300
Contours 5m



Basemap LINZ photos, HCC Lidar
Drawn by Michael Wood
Copyright Orienteering Hutt Valley
April 2024
File otonga32sugarloafsc33.ocd



Sprint symbols based on
ISSPrOM enlarged to 150%
and with HV variations
Do Not Use or Cross...

Major Road	
High Wall	
High fence	
Railway	
Cliff	
River	
Pvte. garden, Not mapped etc	
Specific Out of Bounds	

Course Options

Start at the track sign, 120m from the road
The basic circuit is 1-8, Hub1, 9-16

Level 1 addition ABCDEF from Hub1

Level 2 addition Hub2, WXYZ

Level 2A Hub2, UVXYZW

Level 3 All of the above

We'll monitor progress at Hub1, which is an open and level stretch of the track