

Orienteering Map of

St Pats

St Patricks College, Silverstream, Upper Hutt, New Zealand

SCALE 1:3500

Contours 5m

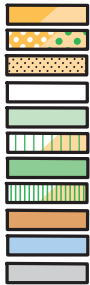


LEGEND

Symbols are based on international orienteering standards (ISSprOM2019) with Hutt Valley variations and are enlarged to 143% for easier reading. Not all the symbols are used here.


You may use these areas:

- Open land, Rough open land
- Scattered trees
- Stony ground
- Forest: easy passage
- Forest: slow passage
- Undergrowth: slow passage
- Forest: difficult passage
- Undergrowth: difficult passage
- Paved area
- Shallow water
- Covered area



DO NOT use or cross:

- Private, Garden, Unmapped
- Especially thick forest
- Special Out of bounds
- River, lake, deep stream
- High fence, High wall



Contour, Form line, Bank

- Knolls, Depression, Pit
- Small ditch, Streams, Spring
- Marshes, Waterhole



Distinctive trees, Stump

- Boulders, Boulder cluster
- Tank, Ruin, Cairn/Statue
- Table/BBQ, Manmade object



Small tower, High tower

Crossable Fence, Wall

Building, Canopy, Raised canopy

Sealed roads, Path

Unsealed roads, Path

Formed, unformed tracks

Steps, Model railway

Bridge with/without underpass



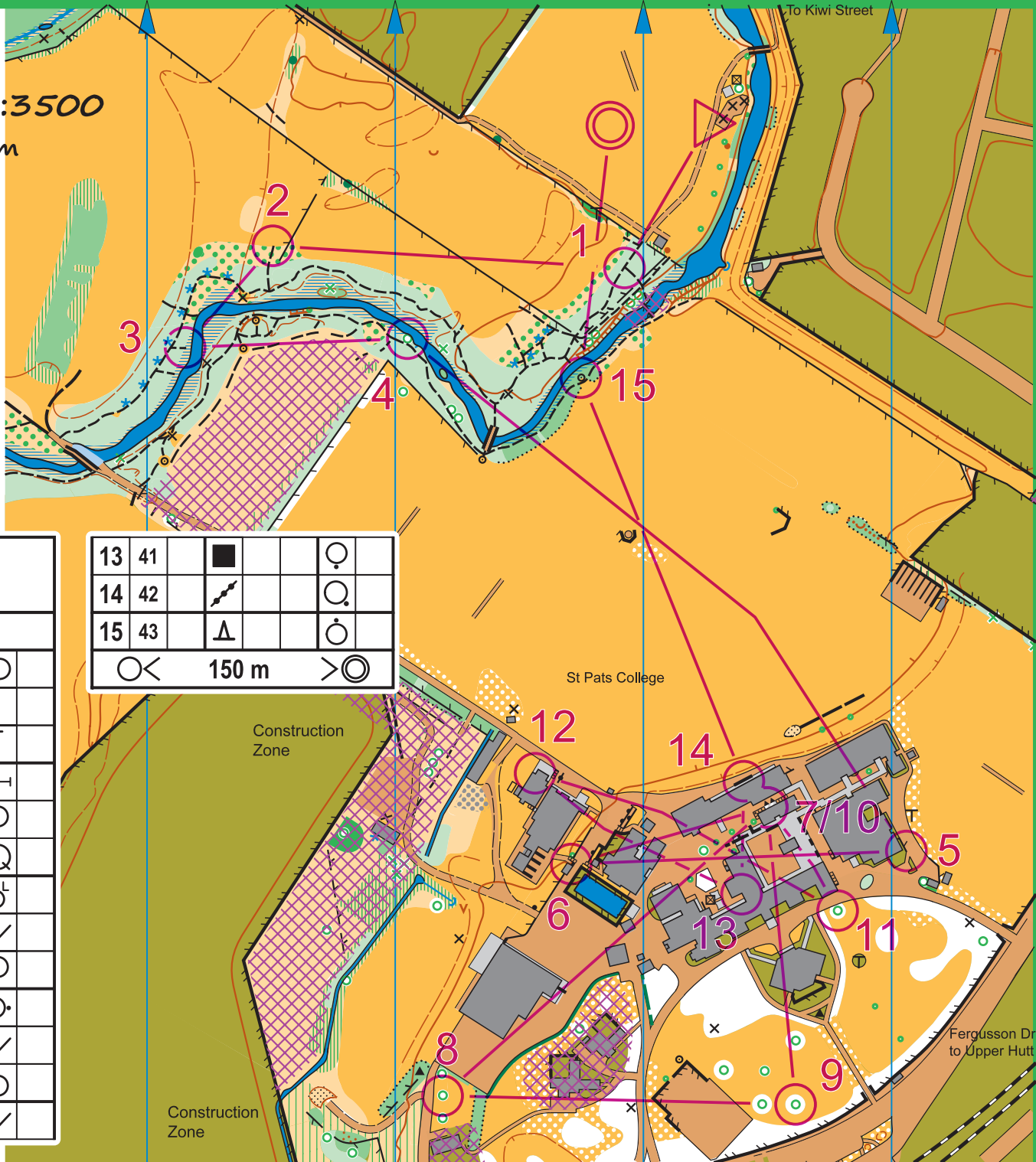
Basemap LINZ photos, UHCC Lidar data, previous OHV mapping. Regular updates to Jan 2025. Drawing Michael Wood Copyright Orienteering Hutt Valley Feb 2025 File sstrm26stpats2025sc35.ocd



St. Pat's Sprint 19/02/2025

Long	2.9 km			
▷		▨		⊙
1	52	▨	∕	⊙
2	44	▨		⊙
3	32	▨		⊙
4	33	⬆		⊙
5	51	↖	⊛	⊙
6	35	■		⊙
7	36	≡	⊞	⊙
8	37	⬆		⊙
9	38	⬆		⊙
10	36	≡	⊞	⊙
11	39	⬆		⊙
12	40	⊞		⊙

13	41	■		⊙
14	42	↗		⊙
15	43	⬆		⊙
		150 m		



Clip these boxes if an SI station fails to work. Report the issue to the finish officials