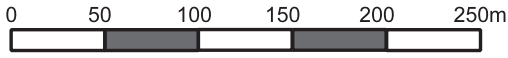


KGB and up

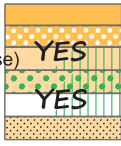
MTB-Orienteering Map Lower Hutt, New Zealand

SCALE 1:4,000 Contours 5m



LEGEND

Open land: generally mowed
 Scattered trees: gen mowed
 Rough Open land (stripes worse)
 Scattered trees: rough, slow
 Selected forest (stripes worse)
 Riverbed: barely rideable

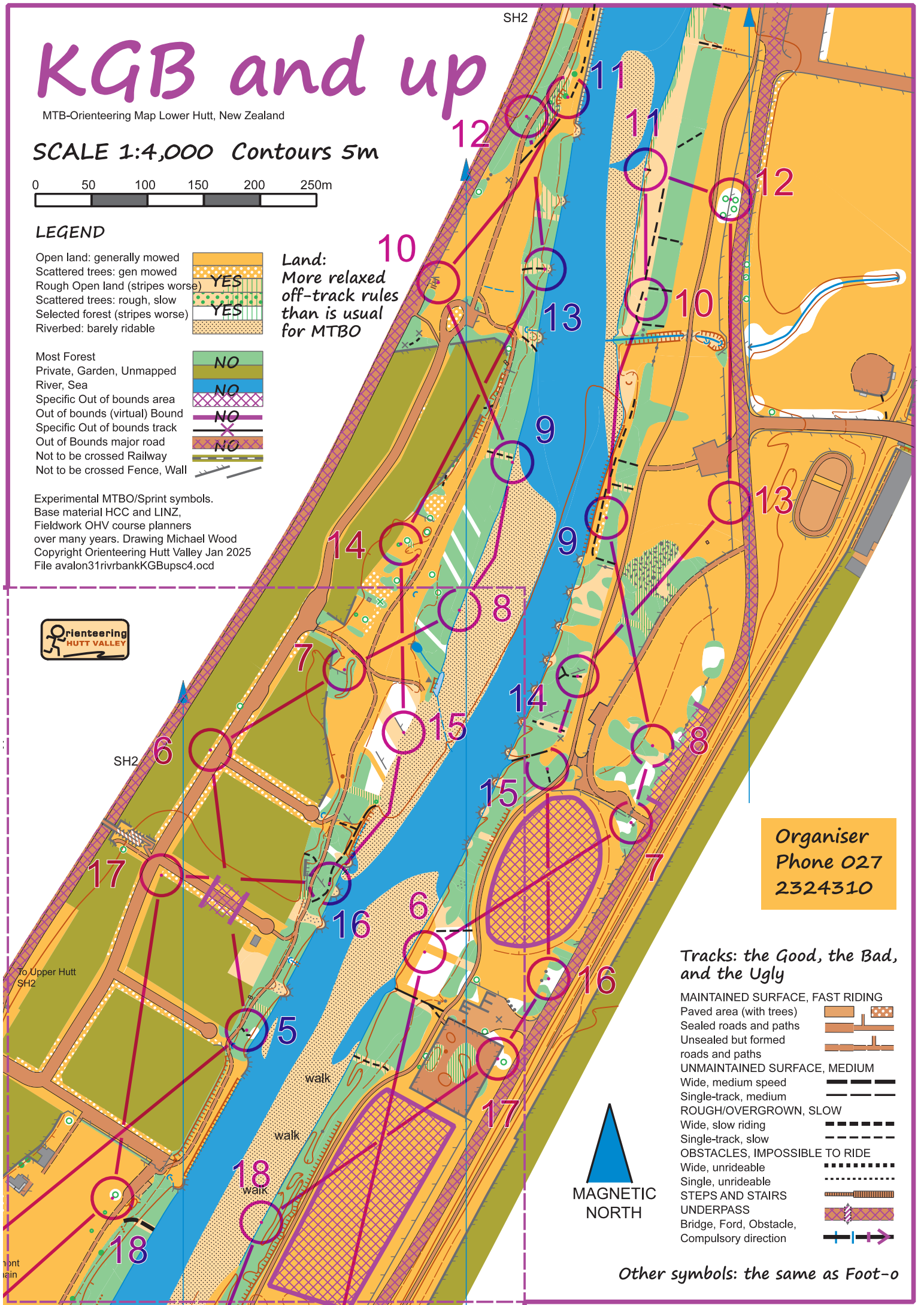


Land: More relaxed off-track rules than is usual for MTBO

Most Forest
 Private, Garden, Unmapped
 River, Sea
 Specific Out of bounds area
 Out of bounds (virtual) Bound
 Specific Out of bounds track
 Out of Bounds major road
 Not to be crossed Railway
 Not to be crossed Fence, Wall



Experimental MTBO/Sprint symbols.
 Base material HCC and LINZ,
 Fieldwork OHV course planners
 over many years. Drawing Michael Wood
 Copyright Orienteering Hutt Valley Jan 2025
 File avalon31rivrbankKGBupsc4.ocd



Organiser
 Phone 027
 2324310

Tracks: the Good, the Bad, and the Ugly

- MAINTAINED SURFACE, FAST RIDING
 - Paved area (with trees)
 - Sealed roads and paths
 - Unsealed but formed roads and paths
- UNMAINTAINED SURFACE, MEDIUM
 - Wide, medium speed
 - Single-track, medium
- ROUGH/OVERGROWN, SLOW
 - Wide, slow riding
 - Single-track, slow
- OBSTACLES, IMPOSSIBLE TO RIDE
 - Wide, unrideable
 - Single, unrideable
- STEPS AND STAIRS
- UNDERPASS
- Bridge, Ford, Obstacle, Compulsory direction



Other symbols: the same as Foot-o