

# LEGEND

Sprint mapping specifications with OHV variations, enlarged to 125%

- Contour 5m (tag downslope)
- Form Line (in-between contour)
- Small knolls, Depression, Pit
- Earth bank, Passable wall
- Cliff, Impassable Wall
- Railway, High fence
- Erosion gullies
- Streams, Pond
- Marshes
- Water tank, trough, culvert
- Roads, sealed
- Steps, Bridge
- Unsealed road, vehicle track
- Unsealed paths
- Fence, Ruined Fence
- Building, Model railway
- Canopy, Underpass (path)
- Boulder, Group of boulders
- Table/barbeque, Monument
- Man made object, Stump
- Distinctive trees
- Distinct vegetation boundary

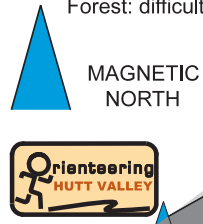
- Special Out of Bounds
- Private Out of Bounds
- River Out of Bounds
- Shallow water, crossable
- Paved area
- Open land
- Rough open land
- Scattered trees, mowed
- Scattered trees, rough
- Stony ground
- Forest: easy running
- Forest: slow running
- Forest: difficult to pass

# Maidstone Park

Orienteering Map  
Upper Hutt, NZ



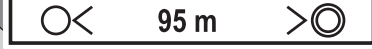
SCALE 1:4000 Contours 5m



Basemap LINZ photos, UHCC contours, previous OHV mapping. Updated 2015 by Michael Wood, with conversion to sprint specifications. In consideration of older eyesight this is an enlargement from the 1:5000 mapping. Copyright Orienteering Hutt Valley Feb 2019. File uppercbd18maidscl4.ocd

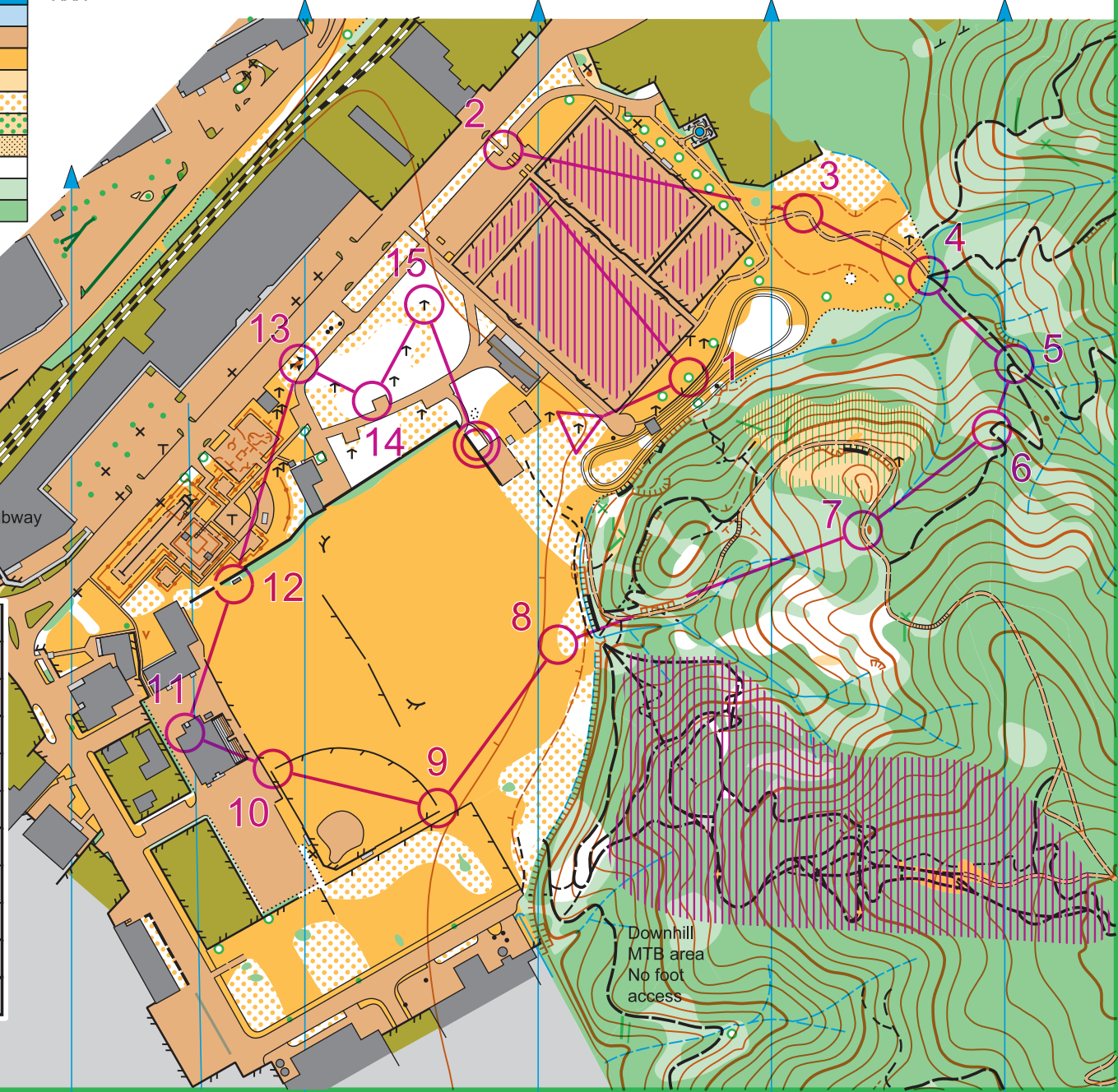
Maidstone Feb 20		
Casual	1.8 km	
		Picnic table
1	31	Prominent tree, west side
2	32	Path entrance
3	33	Path bend
4	43	Path at bush edge
5	34	Track junction

6	54	Track bend
7	35	Path bend
8	36	Edge of trees
9	37	Gap in fence
10	38	Gap in fence
11	39	Building, inwards corner
12	40	Building, south corner
13	41	Rock mound, west side
14	42	Parking bay, north west corner
15	44	Picnic table



www.condes.net 9.7.17 Orienteering Hutt Valley  
Maidstone2019gavinmichael.wcd

Clip these boxes if an SI station doesn't work. Report the issue to the finish officials



Downhill MTB area  
No foot access