

Melling to Ewen

MTBO Training map Mar 2021
 Extract from melling19 and huttcbd28.ocd
 Scale 1:5000 Contours 5m

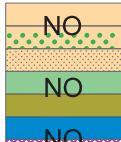


Off-track travel is limited in MTBO to these three colours:

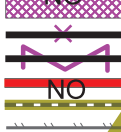
Open land: mowed
 Scattered trees: mowed
 Selected forest: could be slow



Open land: rough
 Scattered trees: rough
 Stony ground
 Most Forest
 Private, Garden, Unmapped
 River, Sea

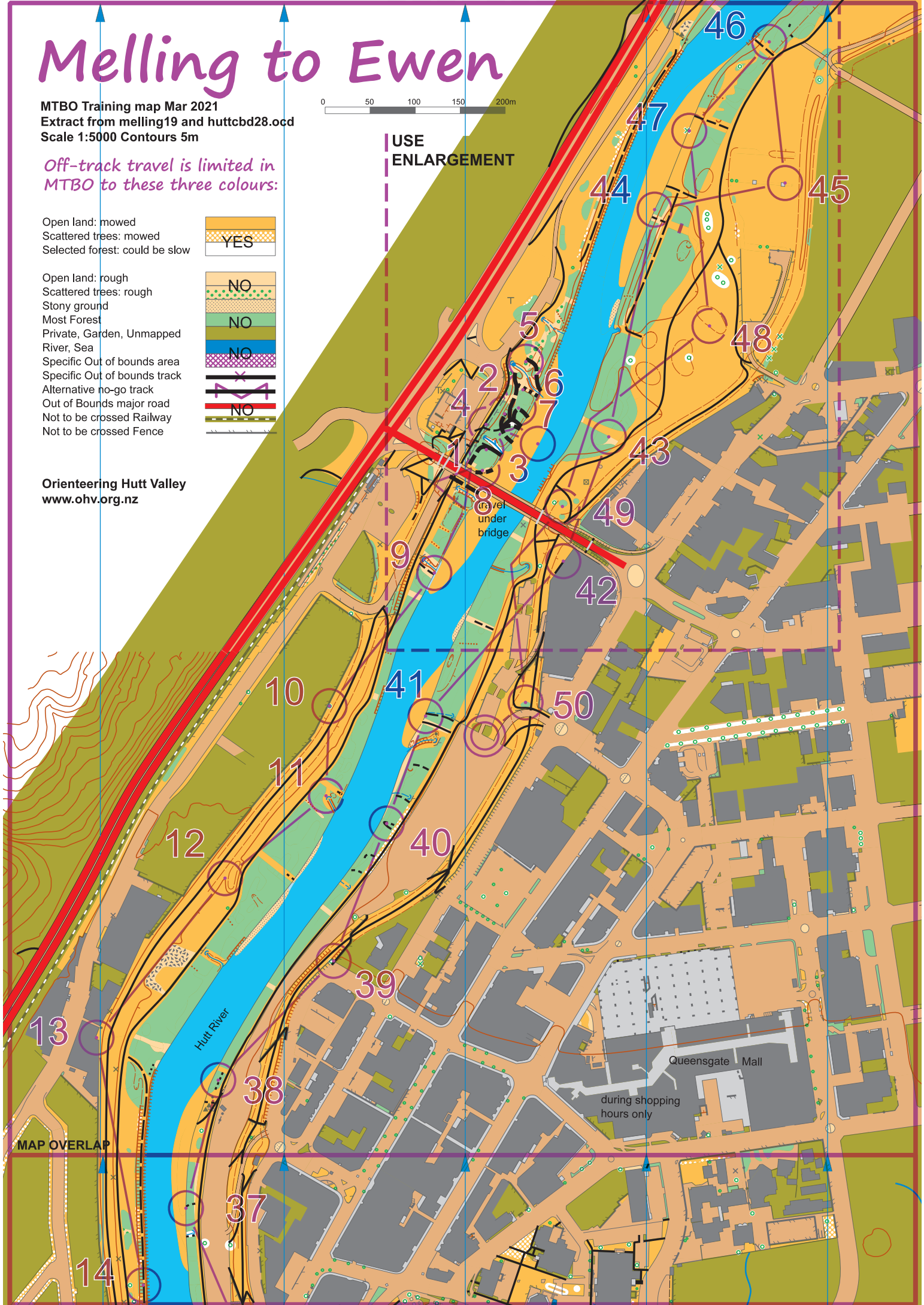


Specific Out of bounds area
 Specific Out of bounds track
 Alternative no-go track
 Out of Bounds major road
 Not to be crossed Railway
 Not to be crossed Fence



Orienteering Hutt Valley
www.ohv.org.nz

USE
 ENLARGEMENT



MAP OVERLAP

Queensgate Mall
 during shopping hours only